

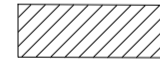










CELL 4

TEMPORARY SETTLEMENT POND

KEYPLAN (NOT TO SCALE)

LEGEND

TOPO SURVEY 2022

-  STRUCTURES - BUILDINGS ETC
-  MAJOR CONTOURS (EVERY 5M)
-  INTERMEDIATE 1M CONTOURS
-  POWER LINES
-  WATER
-  DENSE VEGETATION & FORESTRY
-  EXISTING INERT CELL BOUNDARIES (INDICATIVE)
-  LANDOWNERSHIP BOUNDARY
-  WASTE LICENCE BOUNDARY
-  PROPOSED PLANNING BOUNDARY
-  STREAMS/OPEN DRAINS

10m SCALE 1:500

U:\MDR1492-IMS Hollywood Environmental Services\8.0 Drawings\DWG\MDR1492-RPS-00-XX-DR-C-DG2001 - Existing Site Layout.dwg

Client



General Notes

(i) Hard copies, dwf and pdf will form a controlled issue of the drawing. All other formats (dwg etc.) are deemed to be an uncontrolled issue and any work carried out based on these files is at the recipients own risk. RPS will not accept any responsibility for any errors from the use of these files, either by human error by the recipient, listing of the un-dimensioned measurements, compatibility with the recipients software, and any errors arising when these files are used to aid the recipients drawing production, or setting out on site.

(ii) DO NOT SCALE, use figured dimensions only.

(iii) This drawing is the property of RPS, it is a project confidential classified document. It must not be copied used or its contents divulged without prior written consent. The needs and expectations of client and RPS must be considered when working with this drawing.

(iv) Information including topographical survey, geotechnical investigation and utility detail used in the design have been provided by others.

(v) All Levels refer to Ordnance Survey Datum, Malin Head.

Rev	Date	Dim Ck	Amendment / Issue	App
S3	P05	07.10.22	Issue for Review	PC



Scale	1:500 @ A1 1:1000 @ A3	Project	INTEGRATED WASTE MANAGEMENT FACILITY AT HOLLYWOOD CIRCULAR ECONOMY CAMPUS	
Created on	NOV 18	Title	PLANNING APPLICATION: EXISTING LAYOUT SHEET 5 OF 9	
Sheets	05 of 09	File Identifier	MDR1492-RPS-00-XX-DR-C-DG2001-05	Status
				S3
				Rev
				P05